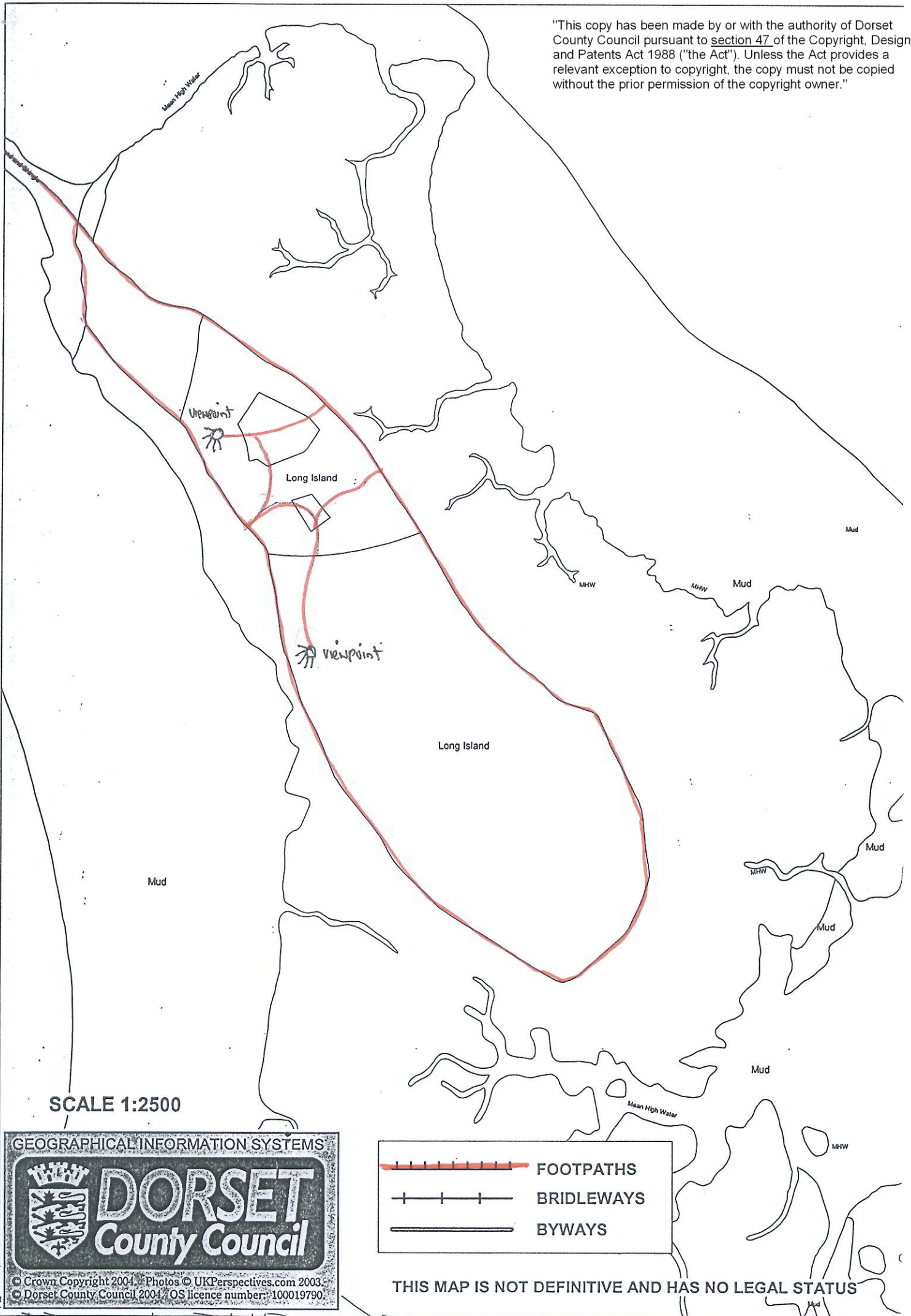



"This copy has been made by or with the authority of Dorset County Council pursuant to section 47 of the Copyright, Designs and Patents Act 1988 ("the Act"). Unless the Act provides a relevant exception to copyright, the copy must not be copied without the prior permission of the copyright owner."






SCALE 1:2500

GEOGRAPHICAL INFORMATION SYSTEMS



DORSET
County Council

© Crown Copyright 2004. Photos © UKPerspectives.com 2003.
© Dorset County Council 2004. OS licence number: 100019790.

	FOOTPATHS
	BRIDLEWAYS
	BYWAYS

THIS MAP IS NOT DEFINITIVE AND HAS NO LEGAL STATUS